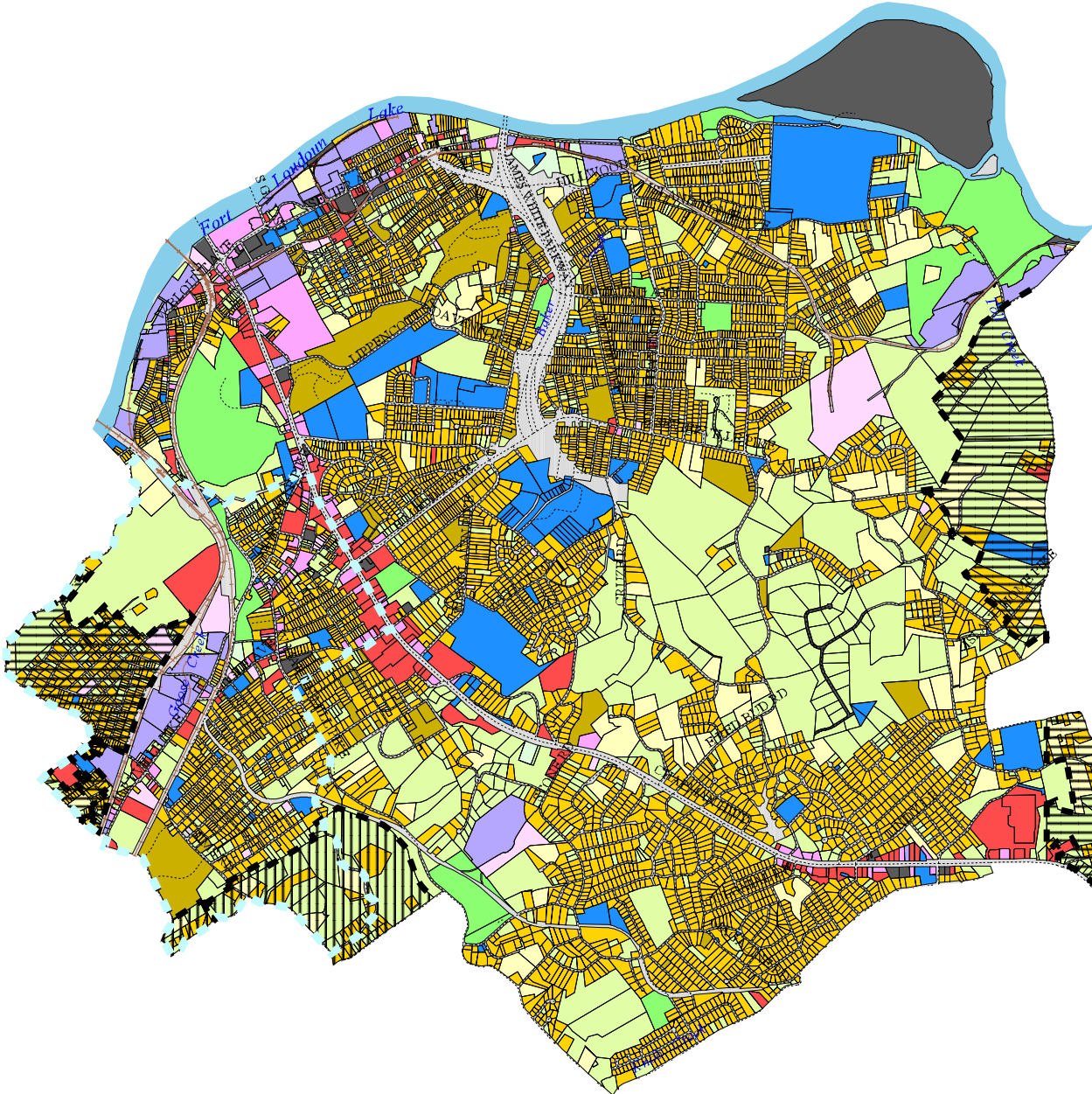





















SOUTH CITY SECTOR EXISTING LAND USE - 2000 -



-  Vestal Neighborhood
-  Existing City Limits
-  Knoxville Urban Growth Area
-  Knoxville Planned Growth Area
-  Rural Residential
-  Single Family Residential
-  Multifamily Residential
-  Commercial
-  Office
-  Industrial (Manufacturing)
-  Wholesale
-  Transportation/Communications/Utilities
-  Public/Quasi Public Land
-  Agriculture/Forestry/Vacant Land
-  Public Parks
-  Private Recreation
-  Under Construction/Other Uses
-  Water
-  Right-of-Way

