














Map 12: Proposed Transportation Improvements in the Technology Corridor

-  Proposed Sector Plan Transportation Improvements
-  Projects Under Construction
-  Transportation Improvements Plan 2002-2004
-  Long Range Transportation Plan
-  Proposed I-475 Interchanges
-  Proposed I-475 Beltway

- Road System:
-  Interstate
 -  Arterial
 -  Collector
 -  Local
 -  Railroads
 -  Streams and Creeks
 -  Rivers and Lakes

