










Map 14: Linkages to Downtown

Transportation

-  Proposed Trolley Routes
-  Proposed Bus Routes
-  Existing Greenways
-  Proposed Greenway Extensions
-  Proposed Streetscape Improvements

Districts and Neighborhoods

-  Mixed-Use Corridors; Including residential, retail and office uses.
-  Existing Historic or Neighborhood Conservation Districts
-  Other Neighborhoods
-  Proposed Historic or Neighborhood Conservation Districts

