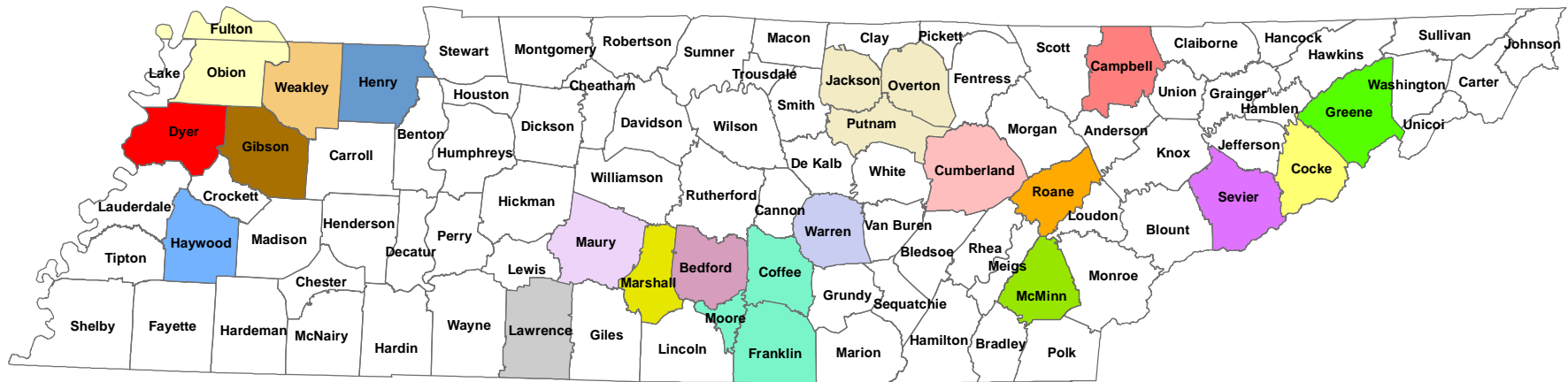






















MICROPOLITAN STATISTICAL AREAS IN TENNESSEE



- | | | |
|---|---|---|
|  Athens (McMinn) |  Harriman (Roane) |  Newport (Cocke) |
|  Brownsville (Haywood) |  Humboldt (Gibson) |  Paris (Henry) |
|  Columbia (Maury) |  LaFollette (Campbell) |  Sevierville (Sevier) |
|  Cookeville (Jackson, Overton, Putnam) |  Lawrenceburg (Lawrence) |  Shelbyville (Bedford) |
|  Crossville (Cumberland) |  Lewisburg (Marshall) |  Tullahoma (Coffee, Franklin, Moore) |
|  Dyersburg (Dyer) |  Martin (Weakley) |  Union City (Obion, Fulton, KY) |
|  Greenville (Greene) |  McMinnville (Warren) | |